




Dayton, OH Urbanized Area Storm Water Entities as Defined by the 2000 Census

2000 Census Urbanized Areas

-  Dayton, OH
-  Middletown, OH
-  Springfield, OH

-  Municipal Boundaries
-  County Boundaries
-  Major Waterbodies

SOURCE:
US Census Bureau TIGER data, 2000 Census

PROJECTION:
State Plane Coordinate System - Ohio
South. Horizontal datum - NAD83

MAP DESIGN
November 5, 2002

0 1 2 Miles

0 2 Kilometers

